










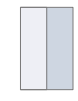



# EXPLORE HAZEL PARK PHASE 1

## KEY

 <b>THE LETCHWORTH</b> 2 BEDROOM SEMI DETACHED HOME	 <b>THE HARLECH</b> 3 BEDROOM DETACHED HOME
 <b>THE AMBERLEY</b> 2 BEDROOM DETACHED HOME	 <b>THE WINDSOR</b> 3 BEDROOM DETACHED HOME
 <b>THE WARWICK</b> 2 BEDROOM DETACHED HOME	 <b>THE HARROGATE</b> 4 BEDROOM DETACHED HOME
 <b>THE OXFORD LIFESTYLE</b> 3 BEDROOM DETACHED HOME	 <b>THE LEDSHAM</b> 4 BEDROOM DETACHED HOME
 <b>THE STRATFORD LIFESTYLE</b> 3 BEDROOM DETACHED HOME	 <b>THE HAMPSTEAD</b> 5 BEDROOM DETACHED HOME
 <b>THE LEAMINGTON LIFESTYLE</b> 3 BEDROOM DETACHED HOME	 <b>AFFORDABLE HOUSING</b>
 <b>THE CHESTER</b> 3 BEDROOM DETACHED HOME	

### Affordable Housing:

Dart - 10, 11, 12, 13, 218, 219, 227, 228, 229, 230, 231 & 232

Tweed - 47, 48, 49, 228, 229, 247, 248, 249, 250 & 251

Tavy - 220, 221 & 222

Broomsgrove - 14, 15, 16, 17, 18, 19, 20, 21, 22, 23, 24, 25, 26, 27, 28, 29, 30, 31, 43, 44, 45, 46, 224, 225, 226, 227, 233, 234, 235, 236, 237, 238, 239, 240, 241, 242, 243, 244, 245 & 246

V - Visitor Parking

B/S - Bin Store

S/S - Sub Station

P/S - Pumping Station

This plan is indicative and is intended for guidance only and does not form part of any contract or agreement, nor does it show ownership boundaries, easements or wayleaves and is subject to change. For specific details, other than general site layout, please liaise directly with our Sales Consultant.

