








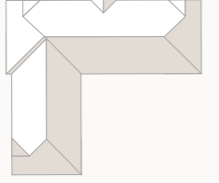





# EXPLORE NEW FIELDS

## KEY

	<b>BUXTON</b> 2 BEDROOM HOME		<b>HARROGATE</b> 4 BEDROOM HOME
	<b>WARWICK</b> 3 BEDROOM HOME		<b>CAMBRIDGE</b> 4 BEDROOM HOME
	<b>LETCWORTH</b> 3 BEDROOM HOME		<b>SHAFESBURY</b> 4 BEDROOM HOME
	<b>AMBERLEY</b> 3 BEDROOM HOME		<b>CANTERBURY</b> 4 BEDROOM HOME
	<b>STRATFORD</b> 4 BEDROOM HOME		<b>PRIVATE APARTMENTS</b> 2 BEDROOM HOMES
	<b>OXFORD LIFESTYLE</b> 3 BEDROOM HOME		<b>AFFORDABLE HOUSING</b>
	<b>LEAMINGTON LIFESTYLE</b> 3 BEDROOM HOME		

**Affordable Housing:** – Dart – 17-20, 81-85, 93-95, 106-107  
 – Maisonette – 21-22, 86-87, 96-97  
 – Wye – 23  
 – Tavy – 24-25, 28-31, 90-92  
 – Twee – 26-27, 104-105  
 – Apartments – 113-121

**GG** – Gas Governor  
**S/S** – Sub Station  
**PS** – Pumping Station  
**POS** – Public Open Space  
**BCP** – Bin Collection Point  
**LEAP** – Local Equipped Area for Play



This plan is indicative and is intended for guidance only and does not form part of any contract or agreement, nor does it show ownership boundaries, easements or wayleaves and is subject to change. For specific details, other than general site layout, please liaise directly with our Sales Consultant.